

THAT DAM RACE 5K RUN/WALK REGISTRATION
USATF Certification WV11001MS



Race Day: July 19, 2014 at 8:00 am
Registration 7:00 am – 7:45 am

RACE CONTACT: Burton Spaur and/or Chad Morrison (e-mail) thatdamrace@gmail.com or the Braxton County Convention and Visitors Bureau at 304-765-6533

Mail entry form and \$20 to preregister by July 1, Race Day Registration is \$25. Additional donations to the Back Pack program will also be accepted. Simply make a note of the additional amount below and we will add it to the proceeds to be given to the program.

Braxton County CVB
250 Skidmore Lane
Sutton, WV 26624

Bring entry form and \$25 on race day.

****All proceeds from this year's race will go to benefit Braxton County area Back Pack program that provides food to children in need on the weekends when they won't be able to eat at school.****

PLEASE PRINT

Name: _____

Address: _____

City/State/Zip: _____

Phone: (_____) _____ E-mail: _____

Age: ____ Gender: ___Male ___Female Shirt Size*: S___ M___ L___ XL___ 2XL___

Runner: ____ Walker: ____

Early Registration \$20_____ (*first 100 paid preregistered entries will receive shirts)

Back Pack program: _____ \$10 will help provide Back Packs for 1 Month

_____ \$20 will help provide Back Packs for 2 Months _____ \$30 will help provide Back Packs for 3 Months

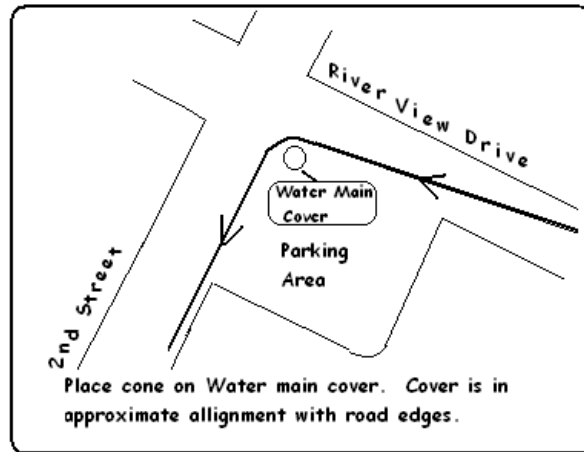
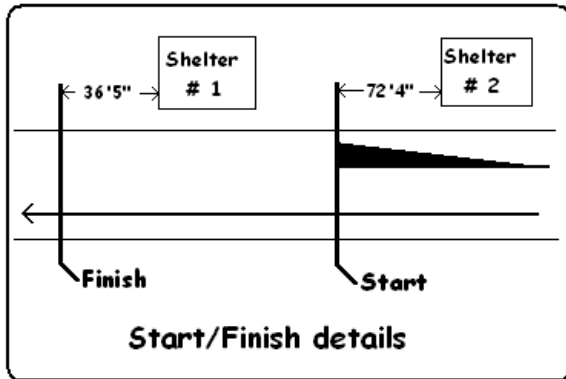
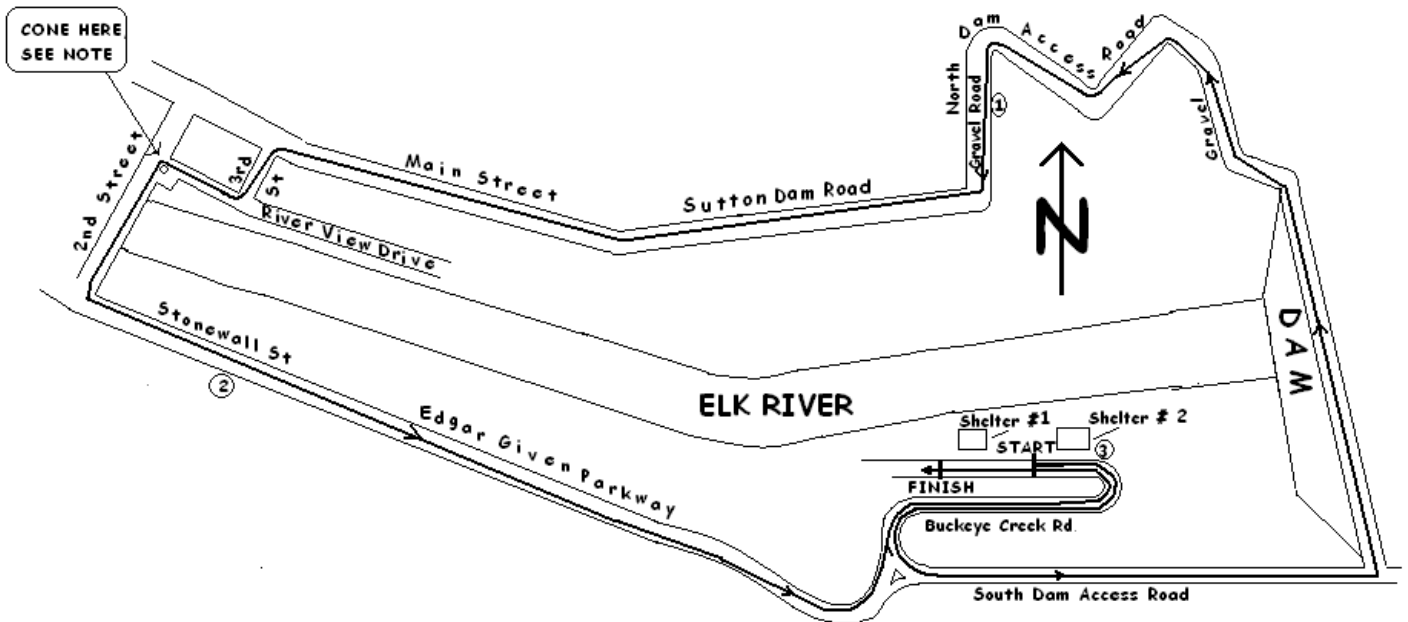
\$_____ to help provide as many Back Packs as possible

Waiver: In consideration of acceptance of this entry to the That Dam Race 5K run and walk, I waive all claims for myself, my heirs and assigns against the race sponsors, promoters, or officials due to injury or illness which may result from my participation. I am physically fit, and sufficiently trained to participate. I have read the above statement, I understand it, and my signature confirms its full acceptance.

Signature

Date

THAT DAM RACE 5K SUTTON, WV



- Start** On Sutton Dam picnic area road, 72'4" West of west support post for Shelter # 2.
- 1 Mi** On North Dam access road approx. 259 ft before gate at water treatment plant, Large, orange, painted rock on left side of road marks 1 mile.
- 2 Mi** On Stonewall Street, 1 ft before utility pole 23/4 at 110 Stonewall Street.
- 3 Mi** On Sutton Dam picnic area road, 44 ft past steps to sidewalk leading to base of Dam.
- Finish** On Sutton Dam picnic area road, 36'5" past west support post for Shelter # 1.

All points given in direction of race travel, unless noted otherwise.
This is an unrestricted course, runners may use the entire roadway

