

Signed and dated _____

TRANSFER OF TITLES

CALHOUN COUNTY, W.VA.

SHEET NUMBER _____

FOR THE MONTH OF

NOVEMBER

YEAR

2017

Page 1 of 8

	GRANTEE	How Transferred	Nature of Estate	Consideration	Character of Interest	QUANTITY	LOCATION	PART OF WHAT TRACT	BOOK NO.	PAGE NO.
1	JEFFERY GOWAN	ANCHOR CONSTRUCTION 6000 MARTHAS LANE ST CLOUD, FL 34771	DEED	SURFACE	\$20,000.00		1 ACRE	SHERIDAN MAP 11 PARCEL 60	264	657
2	RHONDA L KRUGMAN	PEGGY E LAYNE PO BOX 125 ARNOLDSBURG, WV 25234	DEED	SURFACE	\$30,000.00		2.41 ACRES	SHERMAN MAP 17 PARCEL 17	264	681
3	DAVID A STARCHER AND MARSHA D STARCHER	ROGER M STARCHER AND BRENDA L STARCHER PO BOX 35 ARNOLDSBURG, WV 25234	DEED	SURFACE	\$290,000.00		61 ACRES	LEE MAP 22 PARCEL 38	264	683
4	BOBBY LEE ADAMS	KEITH AND ANITA MCCLUNG PO BOX 1350 MT. GAY, WV 25637	DEED	SURFACE	\$3,500.00		128 ACRES	SHERIDAN MAP 17 PARCEL 28	264	687
5	MARK AND TERESA LOCKHART	DANNY AND LINDA CARPENTER	DEED	SURFACE	\$25,000.00		43.34 ACRES	SHERIDAN MAP 18 PARCEL 18	264	690
6	HERBERT W MORRELL, MICHELE MORRELL AND ALISHA LAUGHLIN	HERBERT W MORRELL 4828 RUSSETT ROAD GRANTSVILLE, WV 26147	DEED	SURFACE	\$0.00		48 SQ RDS 18 SQ RDS	SHERMAN MAP 12 PARCEL 45 MAP 12 PARCEL 56	264	694
7	WAYNE E HARDWAY, CHASE HARWAY AND BRUCE KNOTTS	HOLLY STARCHER AND DONNA MARTIN 11 PATRIOT LANE GRANTSVILLE, WV 26147	DEED	SURFACE	\$19,000.00		750/1000 ACRE	SHERIDAN MAP 10 PARCEL 47.1	265	21
8	GENEVA STARCHER	SHIRLEY WOODY 5167 POND FORK ROAD MADISON, SWV 25130	DEED	SURFACE	\$0.00		3.5 ACRES BIG ROWELS RUN	LEE MAP 9 PARCEL 23.1	265	24
9	SHARLOTTE McCORMICK AND BERNARD D McCORMICK	ANCHOR CONSTRUCTION AND KAREN SHREVE 1584 ROAD FORK ROAD GRANTVILLE, WV 26147	DEED	SURFACE	\$28,500.00		.95 ACRE LOT 41	CORPORATION MAP 5 PARCEL 27.3 MAP 5 PARCEL 60	265	26

TRANSFER OF TITLES

CALHOUN COUNTY, W.VA.

SHEET NUMBER _____

FOR THE MONTH OF

NOVEMBER

YEAR

2017

Page 2 of 8

	GRANTOR	GRANTEE	How Transferred	Nature of Estate	Consideration	Character	QUANTITY	LOCATION	PART OF WHAT TRACT	BOOK	PAGE
10	WILLA H STARCHER	ROBERT GROVES PO BOX 572 GRANTSVILLE, WV 26147	DEED	SURFACE	\$1,000.00		LOT NO 26	CORPORATION	MAP 5 PARCEL 15	265	50
11	DREXEL E SHAFFER AND LINDA D SHAFFER	KENNETH ARNOLD AND DEBRA ARNOLD 135 DOGWOOD LANE ARNOLDSBURG, WV 25234	DEED	SURFACE	\$59,900.00		23-1/4 ACRES 25 ACRES 1/4 ACRE 24 ACRES	LEE	MAP 20 PARCEL 24 MAP 20 PARCEL 25 MAP 20 PARCEL 32 MAP 20 PARCEL 33	265	33
12	THE EVA CAROLINE PARSONS IRREVOCABLE TRUST	EDCO MINERALS LLC 6394 US HWY 33E GLENVILLE, WV 26351	DEED	OGM	\$15,000.00		75 ACRES	WASHINGTON	06-9999-00023071	265	37
13	HELEN JEAN SCHUPBACH, WILLIAM A FLUHARTY, DONALD G FLUHARTY AND VICKI L PETRUCHA	DONALD FLUHARTY (1/2); MARILYN FLUHARTY (1/4); AND ZELLAJO G FLUHARTY (1/4)	QUITCLAIM	OGM	\$0.00	1/24	121 LEADING	CENTER	01-9999-00048740	265	39
14	LESA NOOR	LESA NOOR AND SM NADIN E NOOR 517 HIGHLAND STREET GRANTSVILLE, WV 26147	DEED	SURFACE	\$0.00		LOT 77 PART OF 78	CORPORATION	MAP 9 PARCEL 89 MAP 9 PARCEL 91	265	50
15	ADAM S JORGENSEN	JEFFERY STARCHER 982 WOLFE RUN ROAD ORMA, WV 25268	DEED	SURFACE	\$188,500.00		10.67 ACRES 10.67 ACRES	LEE	MAP 14 PARCEL 25 MAP 14 PARCEL 25.1	265	53
16	TONY SCOTT MORRIS	PAMELA J PENDELTON 423 SOUTH VAN BUREN AVENUE BARBERTON, OH 44203	DEED	SURFACE	\$10.00		2.52 ACRES	CENTER	MAP 7 PARCEL 36	265	57
17	HENRY ZBIK	ANCHOR CONSTRUCTION 1584 ROAD FORK RD GRANTSVILLE, WV 26147	CORRECTION DEED	SURFACE			1 ACRE	SHERIDAN	MAP 11 PARCEL 60	265	61

TRANSFER OF TITLES

CALHOUN COUNTY, W.VA.

SHEET NUMBER _____

FOR THE MONTH OF

NOVEMBER

YEAR

2017

Page 3 of 8

	GRANTOR	GRANTEE	How Transferred	Nature of Estate	Consideration	Character	QUANTITY	LOCATION	PART OF WHAT TRACT	BOOK	PAGE
18	DAVID MCKINNEY	PHILLIP N BOLES 206 LUTZ DRIVE WASHINGTON, WV 26181	DEED	OGM	\$0.00	1/6	212 ACRES	LEE	03-9999-00002010	265	63
19	HALE ELLYSON	JAMES MAHANEY	DEED					CENTER		265	
20	JEFFERY STARCHER	WINFIELD SCOTT STARCHER AND EUGENE EDWARD STARCHER PO BOX 65 ARNOLDSBURG, WV 25234	DEED	SURFACE	\$0.00	1/3 1/3 1/3 1/3 1/3	58 ACRES 125 ACRES 1.5 AC + 1 AC 9 ACRES 1/4 RUSH RUN	WASHINGTON	MAP 2 PARCEL 57 MAP 2 PARCEL 38 MAP 2 PARCEL 57.1 MAP 2 PARCEL 40 MAP 2 PARCEL 39	265	66
21	WILLIAM WOODFORD, TRUSTEE FOR DELBERT WOODFORD	MIKE ROSS INC. PO BOX 219 COALTON, WV 26257	QUITCLAIM	OGM	\$1,000.00	1/4	80 ACRES	LEE		265	70
22	MELANIE J HENDERSON	JOSHUA E. DOHERTY AND ASHLEY D DOHERTY 686 MT. WALKER DRIVE BIG BEND, WV 26136	DEED	SURFACE	\$97,000.00		1.48 ACRES LOT 2 217X100X200X60 150X320X200	LEE	MAP 16 PARCEL 8 MAP 16 PARCEL 8.2 MAP 16 PARCEL 9	265	72
23	CRESTON OIL CORPORATION BY ROBERT J WILMINK, POA	EDCO MINERALS 6394 US HWY 33E GLENNVILLE, WV 26351	DEED	OGM	\$228,300.00	1/56 1/2 1/4 1/168 1/2 2/3 2/3 1/24 8/108 1/4 1/4 1/4	88 ACRES 2.16 ACRES 35 ACES 8.5 POLES 24 ACRES 11 ACRES ROWELS 13-1/2 ACRES ROWELS 100 ACRES LITTLE CREEK 148 ACRES 7 ACRES 54 ACRES 67 ACRES 94 ACRES 68 ACRES 32 ACRES	CENTER CENTER LEE	01-9999-00005960 01-9999-00006470 03-9999-00000340 03-9999-00012880 03-9999-00018340 03-9999-00020600 03-9999-00020610 03-9999-00020620 03-9999-00020630 03-9999-00020640 03-9999-00020670 03-9999-00020680 03-9999-00021230 03-9999-00021240 03-9999-00021250	265	76

TRANSFER OF TITLES

CALHOUN COUNTY, W.VA.

SHEET NUMBER _____

FOR THE MONTH OF _____

Nature of _____

YEAR _____

2017

	GRANTOR	GRANTEE	How Transferred	Nature of Estate	Consideration	Character	QUANTITY	LOCATION	PART OF WHAT TRACT	BOOK	PAGE
23	CRESTON OIL CORPORATION BY ROBERT J WILMINK, POA	EDCO MINERALS 6394 US HWY 33E GLENNVILLE, WV 26351	DEED	OGM		1/4	85 ACRES BEAR FORK	LEE	03-9999-00024130		
2/30						2 ACRES WF		03-9999-00020660			
1/9						100 ACRES	SHERIDAN	04-9999-00005100			
1/32						17.5 ACRES		04-9999-00014120			
1/32						125 ACRES		04-9999-00014130			
1/2						7 ACRES	SHERMAN	05-9999-00002600			
1/8						36-11/16 ACRES		05-9999-00002610			
7/16						50 ACRES		05-9999-00011810			
1/2						9 ACRES		05-9999-00011820			
1/2						13 ACRES		05-9999-00011830			
1/2						4 ACRES		05-9999-00011840			
1/2						2 ACRES		05-9999-00011850			
1/2						7 ACRES		05-9999-00011860			
1/2						61.5 ACRES		05-9999-00011870			
1/3						20 ACRES		05-9999-00011880			
5/7						37 ACRES		05-9999-00011890			
						96 ACRES		05-9999-00016540			
1/4						1 ACRE SYCAMORE		05-9999-00016660-3002			
1/2						12 ACRES		05-9999-00016670-3002			
4/30						2 ACRES		05-9999-00016690-3002			
1/8						34 ACRES		05-9999-00020170-3002			
1/8						35 ACRES		05-9999-00020180-3002			
1/2						15 ACRES	WASHINGTON	06-9999-00000040			
1/12						1.5 ACRES		06-9999-00000320			
1/12						59 ACRES		06-9999-00000330			
1/16						29 ACRES		06-9999-00009970			
1/20						15 ACRES		06-9999-00010010			
1/12						65 ACRES		06-9999-00011870			
1/12						65 ACRES		06-9999-00012270			
1/3						75 ACRES		06-9999-00013900			
1/14						84 ACRES		06-9999-00014500			
1/12						57 ACRES		06-9999-00014790			
1/2						53 ACRES					
1/384						160 ACRES		06-9999-00020780			
1/2	67 ACRES		06-9999-00021980								
1/2	61 ACRES		06-9999-00021980								
1/2	1 ACRE		06-9999-00021990								
1/14	46 ACRES		06-9999-00022000								
1/4	4 ACRES		06-9999-00022010								
	32 ACRES		06-9999-00024510								
1/2	63 ACRES		06-9999-00025960								
1/5	50 ACRES		06-9999-00026710								
1/5	47 ACRES		06-9999-00026720-3002								
1/5	20 ACRES		06-9999-00026730-3002								
3/112	50 ACRES		06-9999-00048140								

TRANSFER OF TITLES

CALHOUN COUNTY, W.VA.

SHEET NUMBER _____ FOR THE MONTH OF _____ Estate _____ YEAR _____ 2017 Page 5 of 8

	GRANTOR	GRANTEE	How Transferred	Nature of Estate	Consideration	Character	QUANTITY	LOCATION	PART OF WHAT TRACT	BOOK	PAGE
24	JAY GAS CORPORATION BY ROBERT J WILMINK, POA	EDCO MINERALS 6394 US HWY 33E GLENVILLE, WV 26351	DEED	OGM	\$2,000.00	1/112	59 ACRES 10 BIG ROOT	WASHINGTON SHERIDAN	06-9999-00009620 04-9999-00006160	265	81
25	JAMES J MORRIS BY ROBERT J WILMINK, POA	EDCO MINERALS 6394 US HWY 33E GLENVILLE, WV 26351	DEED	OGM	\$62,200.00	2/24 2/24 2/24 1/2 1/3 1/3 1/32 1/4 1/8 1/6 1/10 1/5 1/11 1/10 1/2	10 BENNETT MILL 25 SYCAMORE 19 LAUREL 74 BENNETT MILL 1 & 10 SQ FT 154 LK 103 LK 15 ACRES SYCAMORE 2 ACRES LK 28 ACRES LK 29 ACRES 26 ACRES 154 ACRES LK 73 NICUT 57 WALNUT 116 ACRES 73-3/4 ACRES 50 ACRES	CENTER SHERMAN SHERMAN SHERMAN SHERMAN SHERMAN SHERMAN SHERMAN SHERMAN SHERMAN SHERMAN WASHINGTON WASHINGTON WASHINGTON WASHINGTON	01-9999-00010700 06-9999-00008200 06-9999-00012390 06-9999-00008200	265	83
26	LYNN C GILBERT BY ROBERT J WILMINK, POA	EDCO MINERALS 6394 US HWY 33E GLENVILLE, WV 26351	DEED	OGM	\$42,000.00	1/4 1/12 1/2 1/2 1/4 1/4 1/2	42 ACRES 88--3/4 ACRES 63 BEECH 86 BEECH 17-1/2 BEECH 40 CABIN RUN 88-3/4 ACRES 71 BEECH 20 ACRES	LEE WASHINGTON	03-9999-00017990 03-9999-00018000 03-9999-00018010 03-9999-00018150 03-9999-00018160 03-9999-00018170 03-9999-00018180 03-9999-00018190 06-9999-00052660	265	86
27	JAMES J MORRIS AND LYNN C GILBERT BY ROBERT J WILMINK, POA	EDCO MINERALS 6394 US HWY 33E GLENVILLE, WV 26351	DEED	OGM	\$87,200.00	1/120 1/120 1/120 1/120 1/20 1/20 1/160 1/160	362 PL GAINER 362 PL GAINER 54 PA GAINER 54 PA GAINER 5 PINE 5 PINE 12 PINE 12 PINE	CENTER	01-9999-00048880-3005 01-9999-00048880-3002 01-9999-00048920-3002 01-9999-00048920-3005 01-9999-00049140-3002 01-9999-00049140-3005 01-9999-00049150-3002 01-9999-00049150-3005	265	88

TRANSFER OF TITLES

CALHOUN COUNTY, W.VA.

SHEET NUMBER _____

FOR THE MONTH OF _____

Estate _____

YEAR _____

2017

	GRANTOR	GRANTEE	How Transferred	Nature of Estate	Consideration	Character	QUANTITY	LOCATION	PART OF WHAT TRACT	BOOK	PAGE
27	JAMES J MORRIS AND LYNN C C GILBERT BY ROBERT J WILMINK, POA	EDCO MINERALS 6394 US HWY 33E GLENVILLE, WV 26351	DEED	OGM		1/60	55 PINE	CENTER	01-9999-00049160-3002	265	88
						1/60	55 PINE		01-9999-00049160-3005		
						1/90	63 PINE		01-9999-00049170-3002		
						1/90	63 PINE		01-9999-00049170-3005		
						1/40	25 LEAFBANK		01-9999-00049180-3002		
						1/40	25 LEAFBANK		01-9999-00049180-3005		
						1/120	51.128 PINE		01-9999-00049190-3002		
						1/120	51.128 PINE		01-9999-00049190-3005		
						1/120	85 PINE		01-9999-00049200-3002		
						1/120	85 PINE		01-9999-00049200-3005		
							11 ACRES		01-9999-00007190		
						1/4	25-3/8	LEE	03-9999-00028710		
						1/90	61 DANIELS		03-9999-00047350-3002		
						1/90	61 DANIELS		03-9999-00047350-3002		
							3 & 63 SQ RDS	SHERMAN	05-9999-00013010		
						1/600	146 LAUREL		05-9999-00045200-3002		
						1/600	146 LAUREL		05-9999-00045200-3005		
						1/40	100 LAUREL		05-9999-00045210-3002		
						1/40	100 LAUREL		05-9999-00045210-3005		
						1/40	60 SYCAMORE		05-9999-00045220-3002		
						1/40	60 SYCAMORE		05-9999-00045220-3005		
						1/90	34 SYCAMORE		05-9999-00045230-3002		
						1/90	34 SYCAMORE		05-9999-00045230-3005		
						1/40	128 SYCAMORE		05-9999-00045240-3002		
						1/40	128 SYCAMORE		05-9999-00045240-3005		
						1/40	5 SYCAMORE		05-9999-00045250-3002		
						1/40	5 SYCAMORE		05-9999-00045250-3005		
						1/4	730 SYCAMORE		05-9999-00045260-3002		
						1/4	730 SYCAMORE		05-9999-00045260-3005		
						1/20	56 SYCAMORE		05-9999-00045270-3002		
						1/20	56 SYCAMORE		05-9999-00045270-3005		
						1/120	2-1/16 SYCAMORE		05-9999-00045280-3002		
						1/120	2-1/16 SYCAMORE		05-9999-00045280-3005		
						1/120	56 SYCAMORE		05-9999-00045290-3002		
						1/120	56 SYCAMORE		05-9999-00045290-3005		
						1/340	152 SYCAMORE		05-9999-00045300-3002		
						1/340	152 SYCAMORE		05-9999-00045300-3005		
						1/40	51 WF	WASHINGTON	06-9999-00048360-3002		
						1/40	51 WF		06-9999-00048360-3005		

TRANSFER OF TITLES

CALHOUN COUNTY, W.VA.

SHEET NUMBER _____

FOR THE MONTH OF _____

Estate _____

YEAR _____

2017

Page 7 of 8

	GRANTOR	GRANTEE	How Transferred	Nature of Estate	Consideration	Character	QUANTITY	LOCATION	PART OF WHAT TRACT	BOOK	PAGE
28	LILA JEAN GUNN	STEPHEN L SATTERFIELD PO BOX 757 GRANTSVILLE, WV 26147	DEED	OGM	\$2,750.00	1/25	47-3/4 SINKING SPRINGS	LEE	03-9999-00044500	265	92
29	EVA COLLINS	PAULINE JARVIS 801 NUBIA RD WESTMORELAND, TN 37186 JAMES AND CAROLYN YOAK 2407 BEAR GARDEN RD HEATERS, WV 26627	WILL WILL	OGM SURFACE		1/45	146 LK 13 ACRES & 140 SQ PLS	 SHERIDAN	9999-00003340 MAP 13 PARCEL 15	61	346
30	PATRICIA JONES	KEVIN JONES AND KAREN RICHARDSON 302 COUNTRY OAKS DRIVE NITRO, WV 25143	WILL	OGM		1/8 1/8 1/2 1/8 1/4 1/4 1/4 1/4	2 BIG RUN 58 BIG RUN 12-3/10 LK 196 LK 40 LK 37 LK 85 LK 100 LK	SHERIDAN	04-9999-00008180 04-9999-00008190 04-9999-00008200 04-9999-00008210 04-9999-00008220 04-9999-00008240 04-9999-00008250 04-9999-00008230	61	354
31	PAUL WHYTSELL JR	FREDA WHYTSELL 2206 N CALHOUN HWY GRANTSVILLE, WV 26147	APPRAISEMENT	SURFACE OGM			9 ACRES 1 ACRE 1 ACRE 11 ACRES 1.01 ACRES 114-1/2 ACRES	SHERMAN LEE	MAP 4 PARCEL 51.5 MAP 4 PARCEL 52 MAP 4 PARCEL 53 MAP 5 PARCEL 60.2 MAP 4 PARCEL 51 03-9999-00029870	61	358
32	DARRELL SHOCK	ROBERT MARK SHOCK 13089 EAST RIVER ROAD COLUMBIA STATION, OH 44028	APPRAISEMENT	SURFACE		1/6	45 ACRES	SHERMAN	MAP 15 PARCEL 45	61	369
33	MARY PAULINE GEHO	MARY PAULINE SMITH AND SHARON ELAINE TICE 1109 27TH STREET VIENNA, WV 26105	APPRAISEMENT	SURFACE		1/3 1/3 1/3 1/3	25 ACRES 10 ACRES 25 ACRES 23 ACRES	CENTER	MAP 11 PARCEL 15 MAP 11 PARCEL 5 MAP 11 PARCEL 25 MAP 11 PARCEL 26	61	373

TRANSFER OF TITLES

CALHOUN COUNTY, W.VA.

SHEET NUMBER _____

FOR THE MONTH OF _____

Estate _____

YEAR _____

2017

Page 8 of 8

	GRANTOR	GRANTEE	How Transferred	Nature of Estate	Consideration	Character	QUANTITY	LOCATION	PART OF WHAT TRACT	BOOK	PAGE
34	DONALD LEVI HARRIS	MARY HELEN HARRIS 920 SPRINGH RUN ROAD ARNOLDSBURG, WV 25234	APPRAISEMENT	SURFACE OGM		1/4 1/4	200X82X231X90 5.29 ACRES 57.09 ACRES 59-1/2 SPRING 7 SPRING RUN	LEE	MAP 28 PARCEL 18 MAP 31 PARCEL 240 MAP 328 PARCEL 17 03-9999-00012280 03-9999-00012290	61	379
35	EUELL TUCKER	FREEDA TUCKER	APPRAISEMENT	SURFACE			3.42 ACRES 3-2/10 ACRES 3-2/10 ACRES 1.25 ACRES	WASHINGTON SHERMAN LEE	MAP 17 PARCEL 59.4 MAP 17 PARCEL 53.1-6001 MAP 17 PARCEL 53.1-6002 MAP 29 PARCEL 8.2	61	384
36	PHOEBE SMITH RUCKLE	ROBERT RUCKLE				1/4 1/4	40 ACRES 50 TAV LANDS				
37	NORMA REIP	DALTON REIP JR 1082 MILO ROAD ORMA, WV 25268	WILL	SURFACE			13.9 ACRES	WASHINGTON	MAP 12 PARCEL 11.1	37	381

TRANSFER OF

FOR THE MONTH OF _____

Sheet Number

	GRANTOR	GRANTEE	How Transferred
1			
2			
3			
4			
5			
6			
7			
8			
9			
10			
11			
12			
13			

--	--	--

--	--	--	--	--	--

BOOK NO. PAGE NO.

--	--

--	--

--	--

--	--

--	--

--	--

--	--

--	--

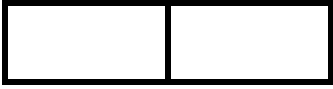
--	--

--	--

--	--

--	--

--	--



TRANSFER OF

FOR THE MONTH OF _____

Sheet Number

	GRANTOR	GRANTEE	How Transferred
1			
2			
3			
4			
5			
6			
7			
8			
9			
10			
11			
12			
13			

--	--	--

--	--	--	--	--	--

BOOK NO. PAGE NO.

--	--

--	--

--	--

--	--

--	--

--	--

--	--

--	--

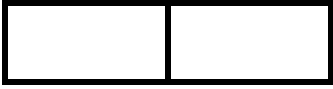
--	--

--	--

--	--

--	--

--	--



TRANSFER OF

FOR THE MONTH OF _____

Sheet Number

	GRANTOR	GRANTEE	How Transferred
1			
2			
3			
4			
5			
6			
7			
8			
9			
10			
11			
12			
13			

--	--	--

--	--	--	--	--	--

BOOK NO. PAGE NO.

--	--

--	--

--	--

--	--

--	--

--	--

--	--

--	--

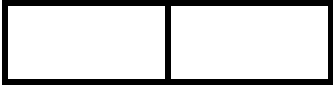
--	--

--	--

--	--

--	--

--	--



TRANSFER OF

FOR THE MONTH OF _____

Sheet Number

	GRANTOR	GRANTEE	How Transferred
1			
2			
3			
4			
5			
6			
7			
8			
9			
10			
11			
12			
13			

--	--	--

--	--	--	--	--	--

BOOK NO. PAGE NO.

--	--

--	--

--	--

--	--

--	--

--	--

--	--

--	--

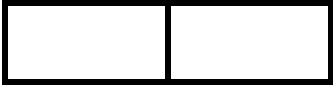
--	--

--	--

--	--

--	--

--	--



TRANSFER OF

FOR THE MONTH OF _____

Sheet Number

	GRANTOR	GRANTEE	How Transferred
1			
2			
3			
4			
5			
6			
7			
8			
9			
10			
11			
12			
13			

--	--	--

--	--	--	--	--	--

BOOK NO. PAGE NO.

--	--

--	--

--	--

--	--

--	--

--	--

--	--

--	--

--	--

--	--

--	--

--	--

--	--

